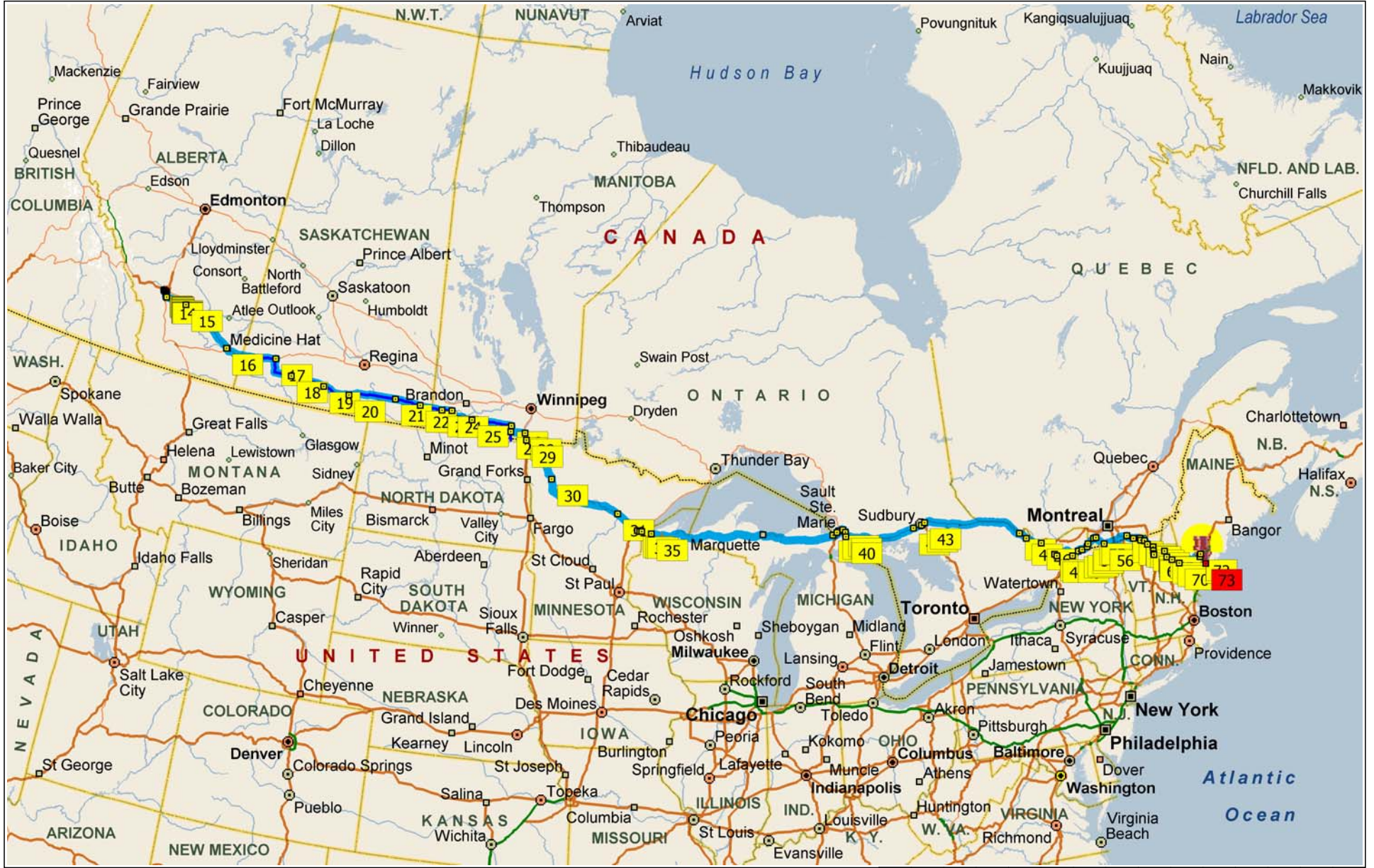
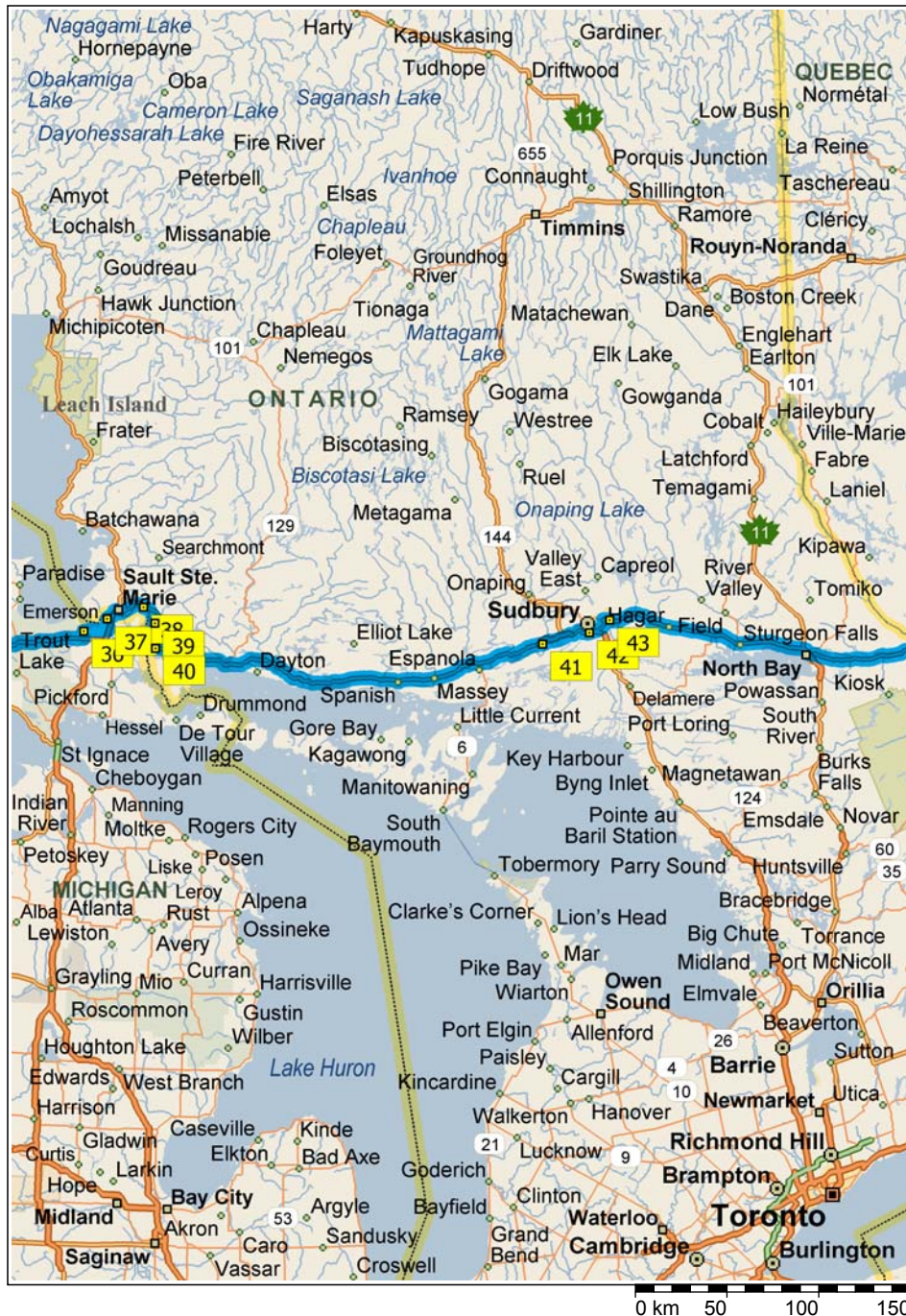


The Peloton Project Route Map (anticipated) Calgary to Portland bypass Bakken V7

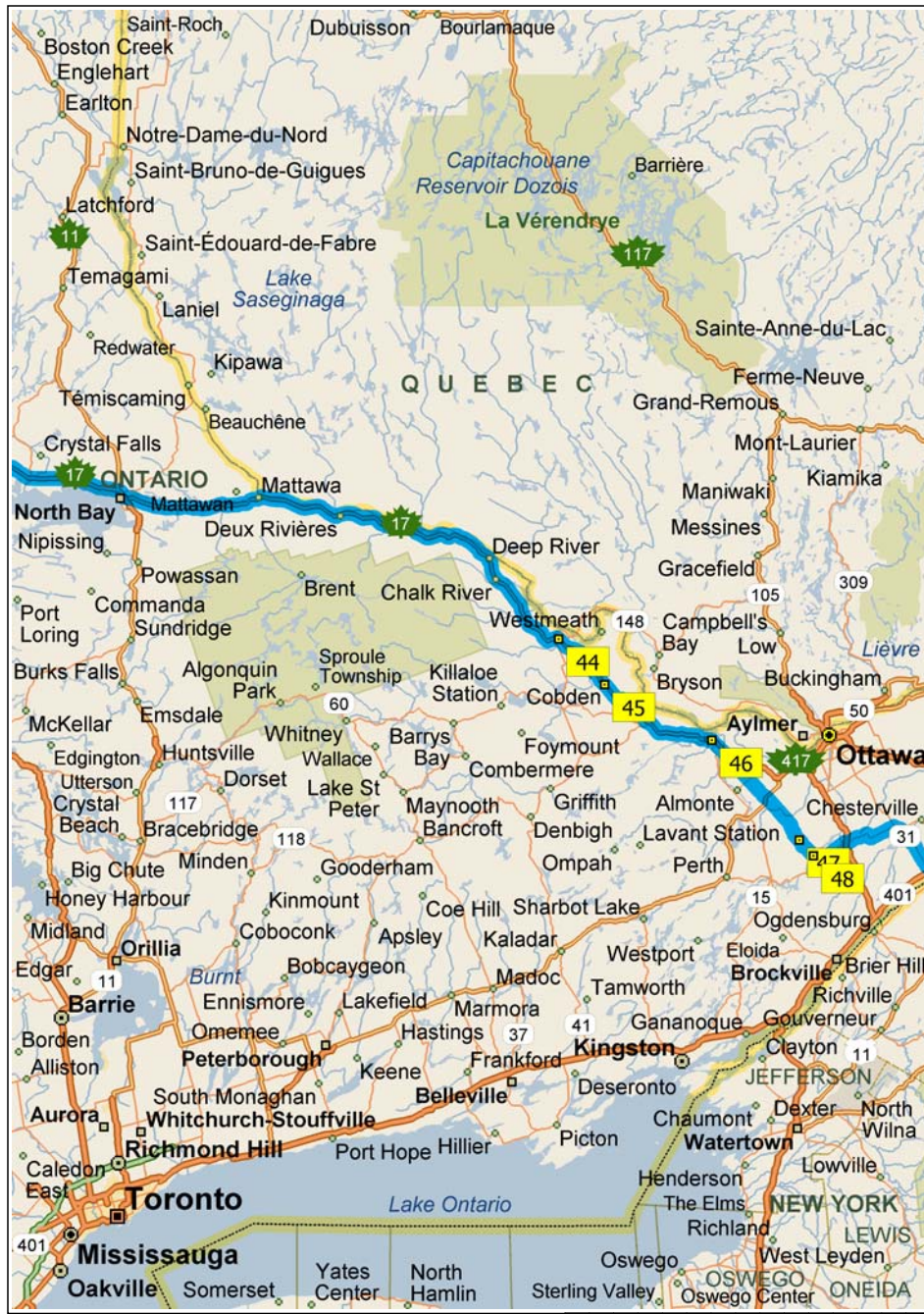
4126.8 kilometers; 2 days, 2 hours, 41 minutes



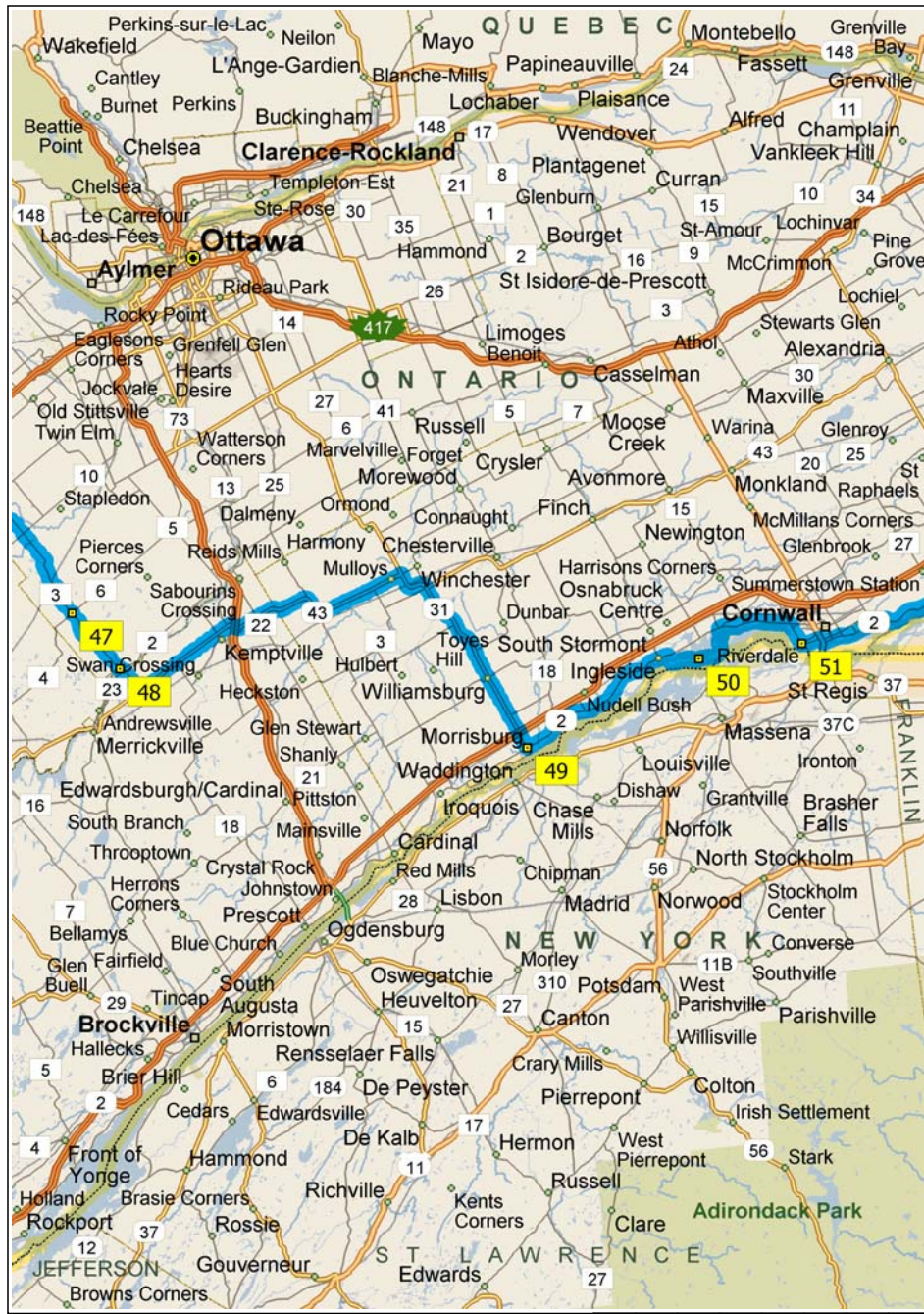
Remaining Route as of 10/8/12



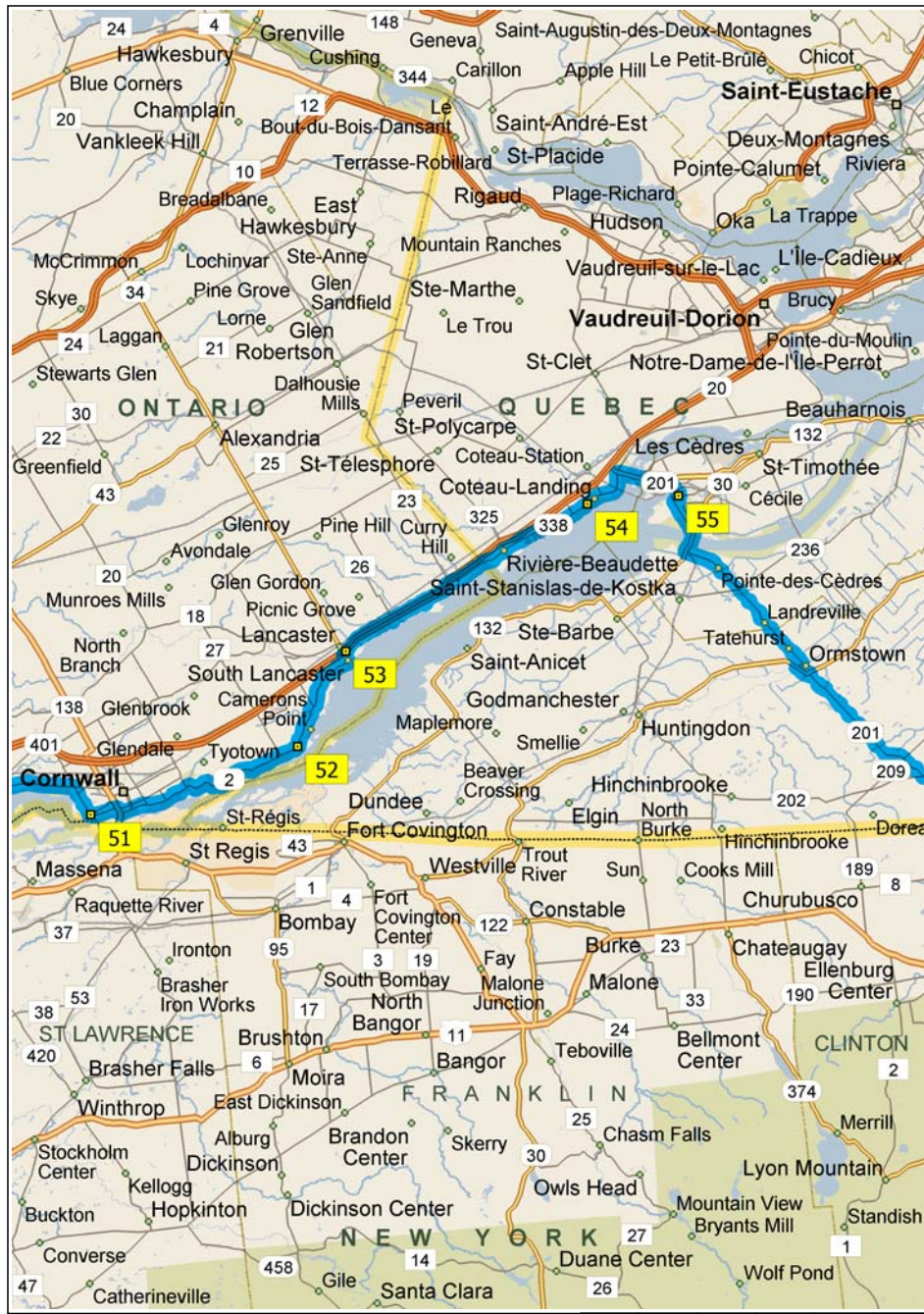
3:08 PM	2619.5 km	Turn RIGHT (South-East) onto Hwy-17B [Queen St E] for 0.1 km
3:08 PM	2619.6 km	Turn LEFT (North) onto Hwy-17B [Church St] for 0.5 km
3:08 PM	2620.1 km	Turn RIGHT (East) onto Hwy-17B [Wellington St E] for 2.7 km
3:11 PM	2622.8 km	Keep STRAIGHT onto TC-17 [Trans Canada Hwy] for 5.2 km
3:16 PM	2628.0 km	Bear RIGHT (East) onto Hwy-17B [Trunk Rd] for 30 m
3:16 PM	2628.0 km	Keep STRAIGHT onto Hwy-17B for 6.8 km
3:22 PM	2634.8 km	38 At near Payment, stay on Hwy-17B (East) for 9.0 km
3:29 PM	2643.8 km	Road name changes to Hwy-17 for 10 m
3:30 PM	2643.9 km	Road name changes to Hwy-17B for 2.6 km
3:33 PM	2646.4 km	39 At near MacDonald, Meredith and Aberdeen, stay on Hwy-17B (South) for 2.3 km
3:34 PM	2648.7 km	Turn LEFT (East) onto Bar River Rd W, then immediately turn RIGHT (South) onto TC-17 [Trans Canada Hwy] for 11.9 km
3:43 PM	2660.7 km	40 At near Laird, stay on TC-17 [Trans Canada Hwy] (East) for 228.1 km
6:22 PM	2888.8 km	Turn RIGHT (East) onto RR-55 for 2.5 km
6:25 PM	2891.2 km	41 At Whitefish, stay on RR-55 (East) for 15.9 km
6:37 PM	2907.1 km	Take Ramp (RIGHT) onto TC-17 [TC-69] for 12.3 km towards HWY-17 E / RTE-17 E
6:45 PM	2919.4 km	42 At near Sudbury, stay on TC-17 [TC-69] (East) for 12.2 km
6:54 PM	2931.6 km	Bear RIGHT (North-East) onto Local road(s) for 0.2 km
6:54 PM	2931.7 km	Bear RIGHT (East) onto TC-17 [Trans Canada Hwy] for 3.6 km
6:56 PM	2935.3 km	43 At near Coniston, stay on TC-17 [Trans Canada Hwy] (East) for 58.1 km
7:36 PM	2993.4 km	Road name changes to Hwy-64 [TC-17] for 16.4 km
7:47 PM	3009.8 km	Keep STRAIGHT onto TC-17 [Front St] for 37.3 km



8:13 PM	3047.1 km	Bear RIGHT (East) onto TC-11 [TC-17] for 4.1 km
8:16 PM	3051.2 km	At exit 344, keep RIGHT onto Ramp for 0.7 km towards HWY-17 E / RTE-17 E / Ottawa
8:18 PM	3051.9 km	Bear RIGHT (East) onto TC-17 [Trans Canada Hwy] for 58.7 km
8:58 PM	3110.6 km	Keep RIGHT onto Local road(s) for 90 m
8:58 PM	3110.7 km	Bear RIGHT (East) onto TC-17 [Promenade Valois] for 152.7 km
10:43 PM	3263.4 km	Turn RIGHT (South-West) onto Hwy-41 for 10 m
10:43 PM	3263.4 km	44 At near Pembroke, return North-East on Hwy-41 for 10 m
10:43 PM	3263.4 km	Turn RIGHT (South-East) onto TC-17 [Trans Canada Hwy] for 27.7 km
11:02 PM	3291.1 km	Turn RIGHT (West) onto Dixon St for 10 m
11:02 PM	3291.1 km	45 At near Cobden, return East on Dixon St for 10 m
11:02 PM	3291.1 km	Turn RIGHT (South) onto TC-17 [Pembroke St] for 52.2 km
11:38 PM	3343.4 km	Bear RIGHT (East) onto TC-417 [Trans Canada Hwy] for 0.2 km
11:39 PM	3343.6 km	At exit 180, keep RIGHT onto Ramp for 0.6 km towards RR-29 / Carleton Place / Arnprior
11:39 PM	3344.2 km	Turn RIGHT (South-West) onto RR-29 for 0.3 km
11:39 PM	3344.5 km	Turn LEFT (South-East) onto Chemin Upper Dwyer Hill [Upper Dwyer Hill Rd] for 1.5 km
11:41 PM	3346.0 km	46 At near Chats Haven, stay on Chemin Upper Dwyer Hill [Upper Dwyer Hill Rd] (South-East) for 2.5 km
11:43 PM	3348.5 km	Road name changes to RR-3 [Chemin Upper Dwyer Hill] for 29.8 km
12:07 AM	3378.3 km	Keep STRAIGHT onto RR-3 [Chemin Dwyer Hill] for 22.9 km
12:24 AM	3401.2 km	47 At near Burritts Rapids, stay on RR-3 [Chemin Dwyer Hill] (South-East) for 8.9 km
12:32 AM	3410.1 km	Turn LEFT (East) onto RR-2 [RR-3] for 50 m

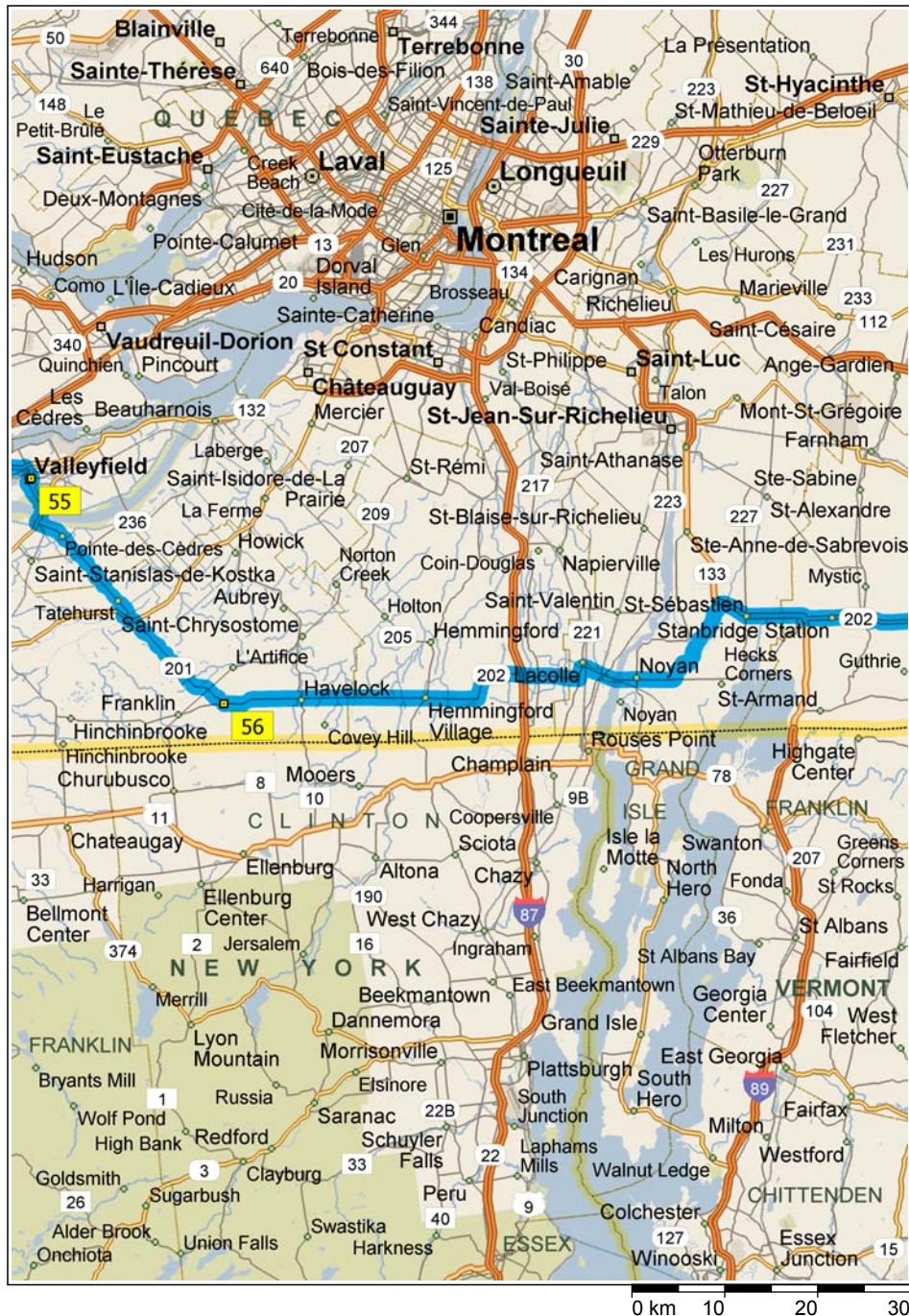


- 12:32 AM 3410.2 km **48** At Burritts Rapids, stay on RR-2 [RR-3] (East) for 40 m
- 12:32 AM 3410.2 km Turn RIGHT (South) onto RR-3 [Burritts Ave] for 0.1 km
- 12:33 AM 3410.3 km Road name changes to CR-23 [Grenville St] for 0.3 km
- 12:34 AM 3410.7 km Turn LEFT (North-East) onto CR-23 for 0.5 km
- 12:34 AM 3411.2 km Keep STRAIGHT onto CR-23 [Burritts Rapids Rd] for 2.8 km
- 12:36 AM 3414.0 km Turn LEFT (East) onto Hwy-43 [CR-43] for 12.9 km
- 12:48 AM 3426.9 km Keep RIGHT onto Local road(s) for 40 m
- 12:48 AM 3426.9 km At roundabout, take the SECOND exit onto Local road(s) for 70 m
- 12:48 AM 3427.0 km Bear RIGHT (East) onto Hwy-43 [CR-43] for 0.2 km
- 12:49 AM 3427.2 km Keep RIGHT onto Local road(s) for 30 m
- 12:49 AM 3427.2 km At roundabout, take the SECOND exit onto Local road(s) for 70 m
- 12:49 AM 3427.3 km Bear RIGHT (East) onto Hwy-43 [CR-43] for 23.1 km
- 1:06 AM 3450.3 km Keep RIGHT onto Local road(s) for 0.3 km
- 1:06 AM 3450.7 km Bear RIGHT (South) onto Hwy-31 [Hwy-43] for 24.7 km
- 1:25 AM 3475.4 km Keep STRAIGHT onto Hwy-31 [CR-31] for 1.9 km
- 1:26 AM 3477.2 km **49** At near Morrisburg, turn LEFT (East) onto Hwy-2 [CR-2] for 20.7 km
- 1:43 AM 3497.9 km Turn RIGHT (South) onto Long Sault Pkwy for 4.4 km
- 1:51 AM 3502.3 km **50** At near Long Sault, stay on Long Sault Pkwy (East) for 5.6 km
- 2:01 AM 3507.9 km Keep RIGHT onto Local road(s) for 0.1 km
- 2:02 AM 3508.0 km Bear RIGHT (East) onto Hwy-2 [CR-2] for 8.4 km
- 2:09 AM 3516.4 km Turn RIGHT (South) onto Power Dam Dr [Promenade Power Dam] for 2.8 km
- 2:12 AM 3519.2 km Bear LEFT (East) onto 2e Rue W [2nd St W] for 70 m
- 2:13 AM 3519.3 km **51** At Riverdale, stay on 2e Rue W [2nd St W] (East) for 2.4 km

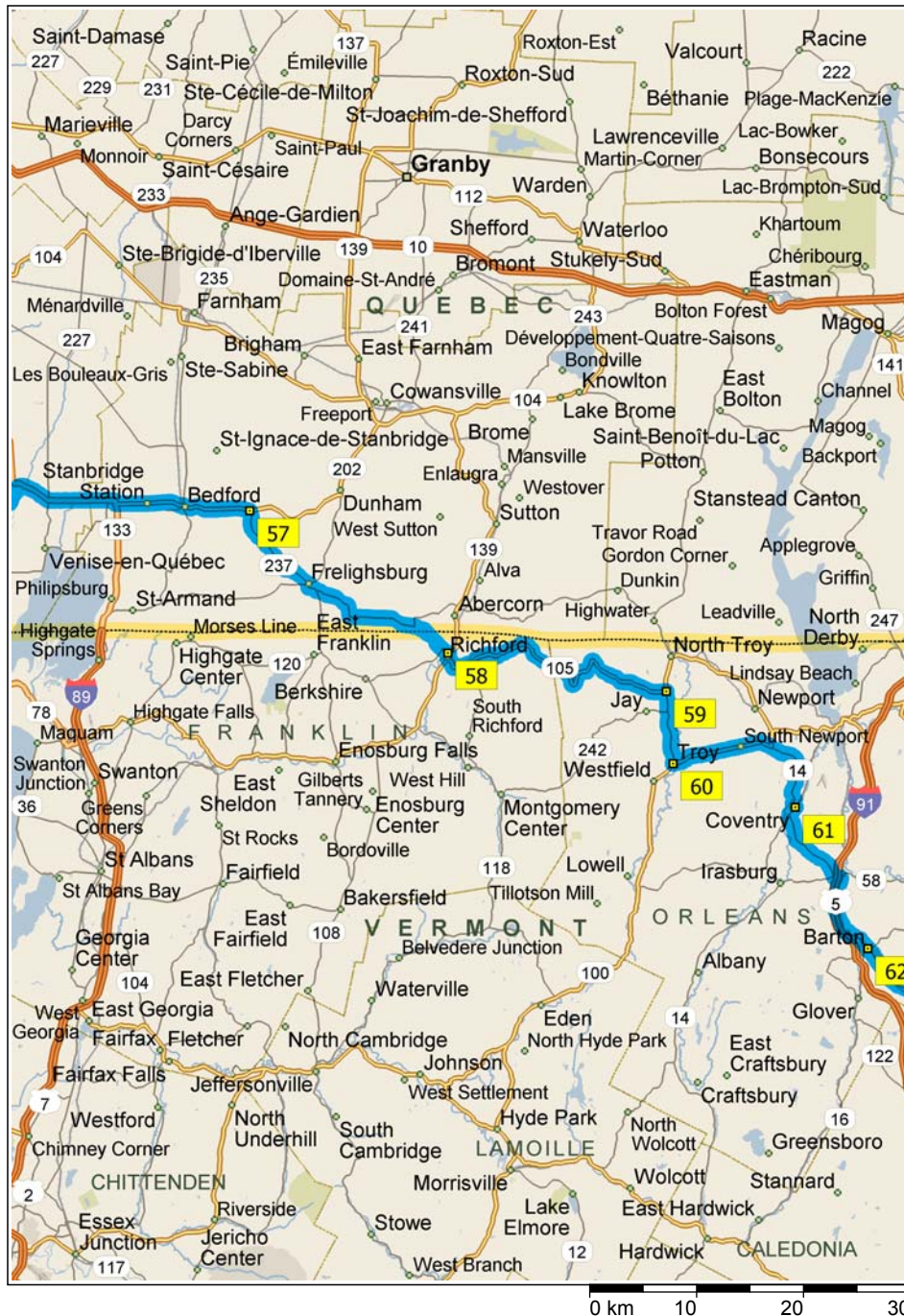


- 2:17 AM 3521.7 km Turn RIGHT (South) onto Hwy-2 [CR-2] for 17.5 km
- 2:38 AM 3539.2 km **52** At near Summerstown, stay on Hwy-2 [CR-2] (North) for 9.7 km
- 2:49 AM 3548.9 km Turn RIGHT (East) onto S Service Rd for 0.3 km
- 2:50 AM 3549.2 km **53** At near South Glengarry, stay on S Service Rd (North-East) for 11.2 km
- 2:59 AM 3560.4 km Turn RIGHT (East) onto CR-2 for 3.3 km
- 3:02 AM 3563.7 km Entering Quebec
- 3:02 AM 3563.7 km Road name changes to Rte-338 [Chemin Frontière] for 3.7 km
- 3:07 AM 3567.4 km Keep STRAIGHT onto Rte-338 [Rue Principale] for 6.7 km
- 3:16 AM 3574.1 km **54** At near St-Zotique, stay on Rte-338 [Rue Principale] (North-East) for 1.3 km
- 3:18 AM 3575.4 km Keep STRAIGHT onto Rte-338 for 1.4 km
- 3:21 AM 3576.8 km Bear LEFT (North) onto Rte-338 [Route De Lotbinière] for 1.3 km
- 3:22 AM 3578.1 km Take Ramp (RIGHT) onto Rte-201 [Pont Mgr Langlois] for 4.7 km towards RTE-201 S / Pont Mgr Langlois / Salaberry-de-Valleyfield
- 3:27 AM 3582.8 km Keep RIGHT onto Local road(s) for 40 m
- 3:27 AM 3582.9 km Bear RIGHT (South) onto Rue Alexandre for 1.0 km
- 3:30 AM 3583.9 km Road name changes to Avenue du Centenaire for 0.4 km
- 3:31 AM 3584.3 km Road name changes to Rue Jacques-Cartier for 70 m
- 3:31 AM 3584.3 km **55** At near Batoche, stay on Rue Jacques-Cartier (South) for 0.3 km
- 3:32 AM 3584.6 km Turn RIGHT (West) onto Rue Champlain for 0.5 km
- 3:33 AM 3585.1 km Turn LEFT (South) onto Chemin Larocque for 3.0 km
- 3:38 AM 3588.0 km Road name changes to Rte-132 [Rte-201] for 2.0 km
- 3:41 AM 3590.0 km Turn LEFT (East) onto Rte-201 [Chemin Larocque] for 11.5 km
- 3:51 AM 3601.5 km Keep STRAIGHT onto Rte-201 for 2.1 km

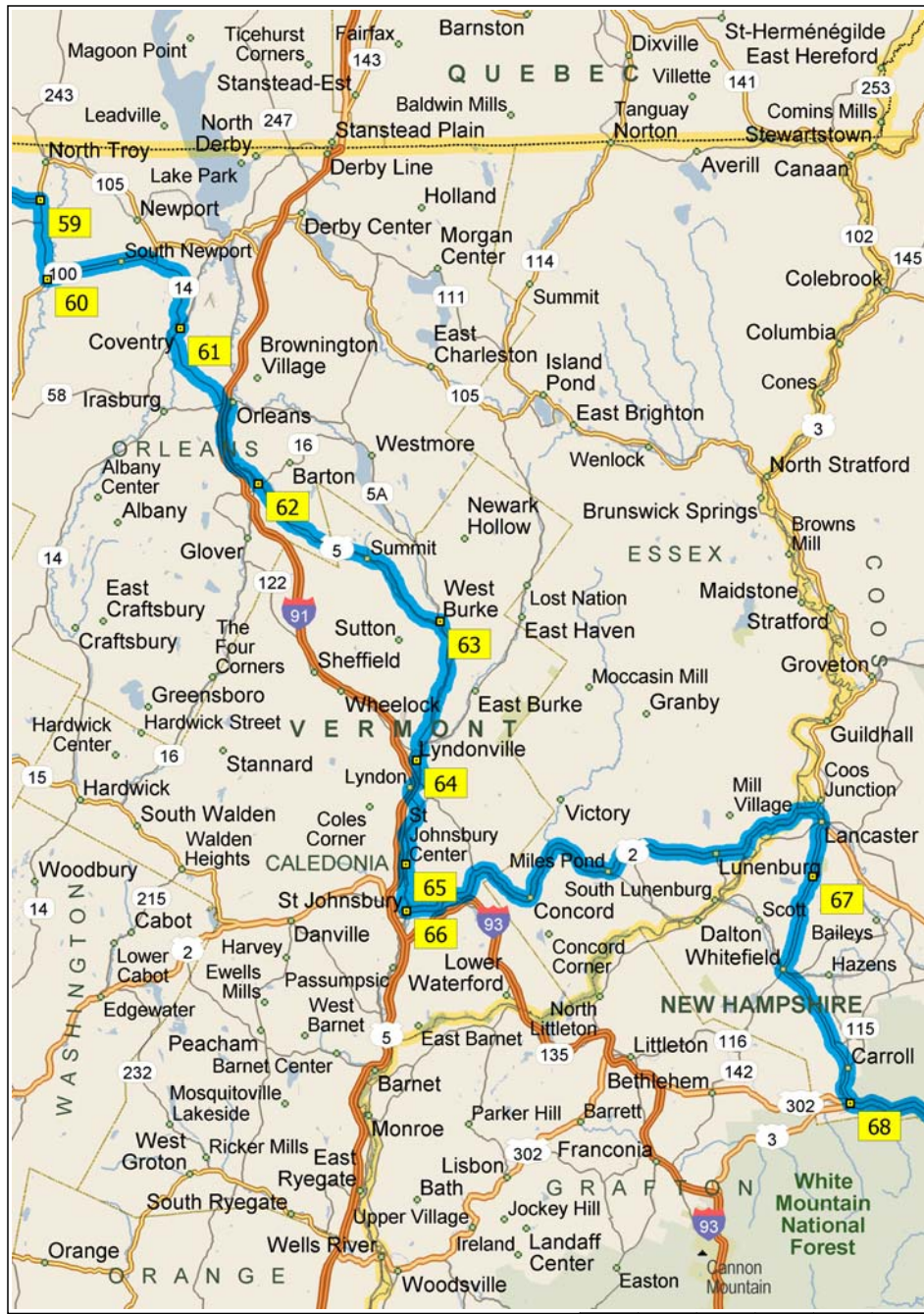
0 km 10 20 30



3:53 AM	3603.7 km	Keep STRAIGHT onto Rte-201 [Rue Church] for 0.5 km
3:54 AM	3604.1 km	Turn RIGHT (South-West) onto Rte-201 [Rue Gale] for 0.6 km
3:55 AM	3604.7 km	Bear RIGHT (West) onto Rte-201 [Route 138A], then immediately turn LEFT (South-East) onto Rte-138 [Rte-201] for 1.3 km
3:57 AM	3606.0 km	Turn RIGHT (South) onto Rte-201 for 13.6 km
4:10 AM	3619.6 km	56 At near Franklin Centre, bear LEFT (East) onto Rte-202 for 3.1 km
4:13 AM	3622.7 km	Keep STRAIGHT onto Rte-202 [Rang St-Charles] for 60 m
4:13 AM	3622.8 km	Bear RIGHT (East) onto Rte-202 for 18.4 km
4:33 AM	3641.1 km	Keep STRAIGHT onto Rte-202 [Avenue Champlain] for 3.4 km
4:37 AM	3644.5 km	Keep STRAIGHT onto Rte-202 for 2.6 km
4:39 AM	3647.1 km	Turn LEFT (North) onto Rte-202 [Rang Roxham] for 2.7 km
4:41 AM	3649.7 km	Turn RIGHT (East) onto Rte-202 for 4.4 km
4:45 AM	3654.2 km	Bear RIGHT (East) onto Rte-202 [Montée St-Louis] for 4.8 km
4:49 AM	3659.0 km	Keep STRAIGHT onto Rte-202 for 1.0 km
4:49 AM	3660.0 km	Turn LEFT (North) onto Rte-202 [Rte-221] for 1.3 km
4:51 AM	3661.3 km	Turn RIGHT (East) onto Rte-202 [Rue Richelieu] for 1.5 km
4:53 AM	3662.8 km	Keep STRAIGHT onto Rte-202 for 8.4 km
5:00 AM	3671.2 km	Keep STRAIGHT onto Rte-202 [Rue Principale] for 0.3 km
5:01 AM	3671.6 km	Bear LEFT (North) onto Rue Front N for 2.0 km
5:03 AM	3673.6 km	Turn RIGHT (East) onto Rang des Côtes for 7.3 km
5:09 AM	3680.9 km	Bear RIGHT (North-East) onto Rue Phénix for 0.8 km
5:11 AM	3681.7 km	Turn RIGHT (East) onto Rue St-Georges for 0.4 km
5:12 AM	3682.1 km	Turn RIGHT (East) onto Rte-133 [Rue Kennedy] for 9.3 km

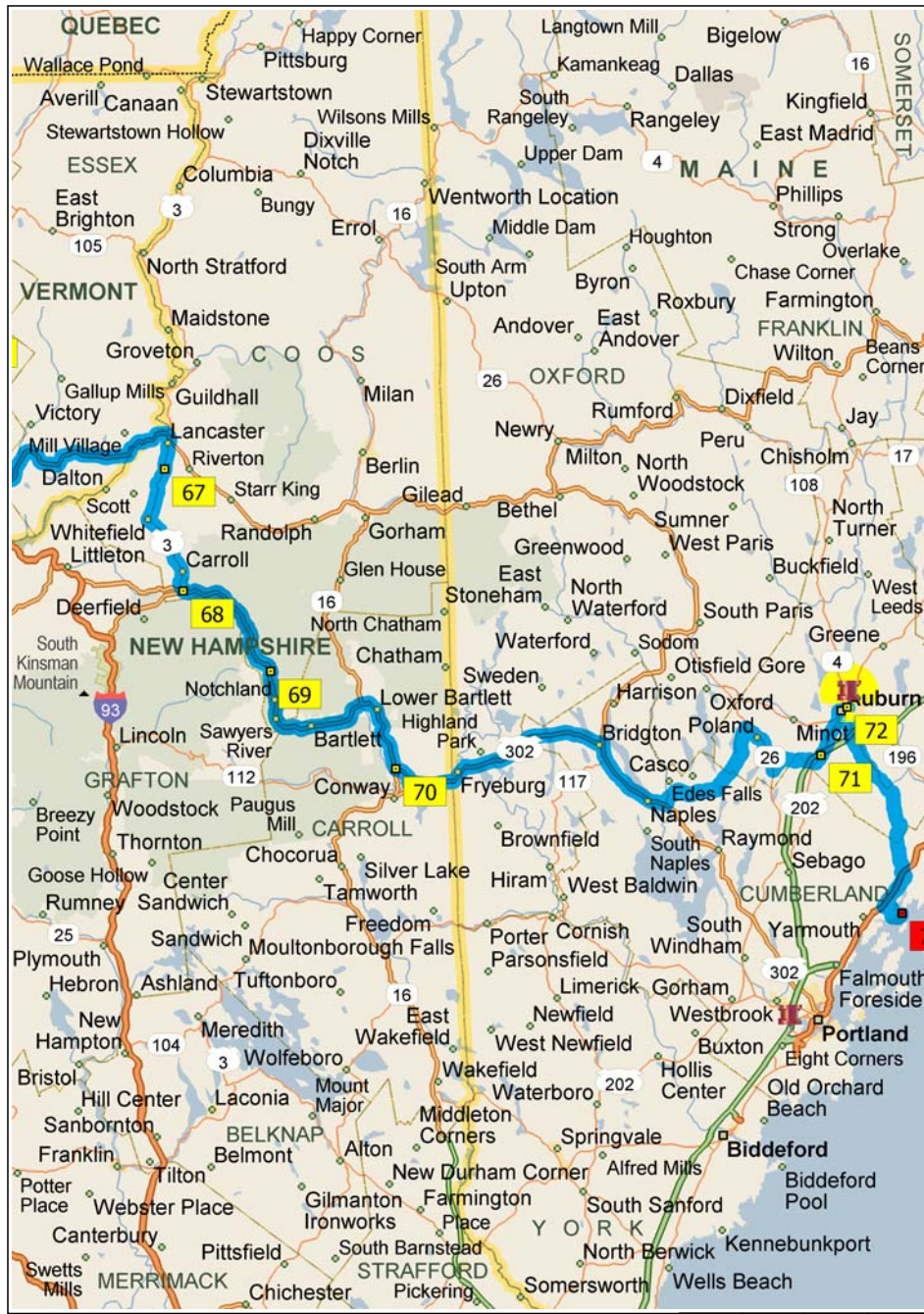


- 5:20 AM 3691.4 km Turn LEFT (East) onto Rte-202 [Chemin Champlain] for 6.4 km
- 5:26 AM 3697.8 km Keep RIGHT onto Local road(s) for 60 m
- 5:26 AM 3697.9 km Bear RIGHT (South) onto Rte-202 [Rte-235] for 0.1 km
- 5:26 AM 3698.0 km Turn LEFT (East) onto Rte-202 [Rue de la Rivière] for 6.3 km
- 5:32 AM 3704.3 km **57** At near Stanbridge East, bear RIGHT (South) onto Rte-237 [Chemin Bunker] for 5.4 km
- 5:36 AM 3709.7 km Keep STRAIGHT onto Rte-237 [Rue de l'Église] for 4.2 km
- 5:39 AM 3713.9 km Turn RIGHT (South) onto Rte-237 [Rue Principale] for 0.2 km
- 5:40 AM 3714.1 km Turn LEFT to stay on Rte-237 [Rue Principale] for 0.2 km
- 5:40 AM 3714.3 km Turn LEFT to stay on Rte-237 [Rue Principale] for 0.8 km
- 5:41 AM 3715.1 km Bear LEFT (East) onto Chemin de Richford for 11.7 km
- 5:50 AM 3726.8 km Road name changes to Local road(s) for 80 m
- 5:51 AM 3726.9 km Entering Vermont
- 5:51 AM 3726.9 km Road name changes to Pinnacle Rd for 2.4 km
- 5:56 AM 3729.3 km Road name changes to River St for 0.6 km
- 5:57 AM 3729.8 km **58** At Richford, stay on River St (East) for 90 m
- 5:57 AM 3729.9 km Turn RIGHT (South) onto VT-139 [Main St] for 0.5 km
- 5:58 AM 3730.4 km Turn LEFT (East) onto VT-105 [Troy St] for 26.0 km
- 6:19 AM 3756.4 km **59** At near Jay, turn RIGHT (South) onto VT-101 [VT Route 101] for 6.9 km
- 6:25 AM 3763.3 km Turn LEFT (East) onto VT-100 for 30 m
- 6:26 AM 3763.3 km **60** At Troy, stay on VT-100 (East) for 9.6 km
- 6:33 AM 3772.9 km Bear RIGHT (South-East) onto VT-14 [VT Route 14] for 0.8 km
- 6:34 AM 3773.7 km Keep STRAIGHT onto VT-14 [VT Route 14 N] for 6.7 km

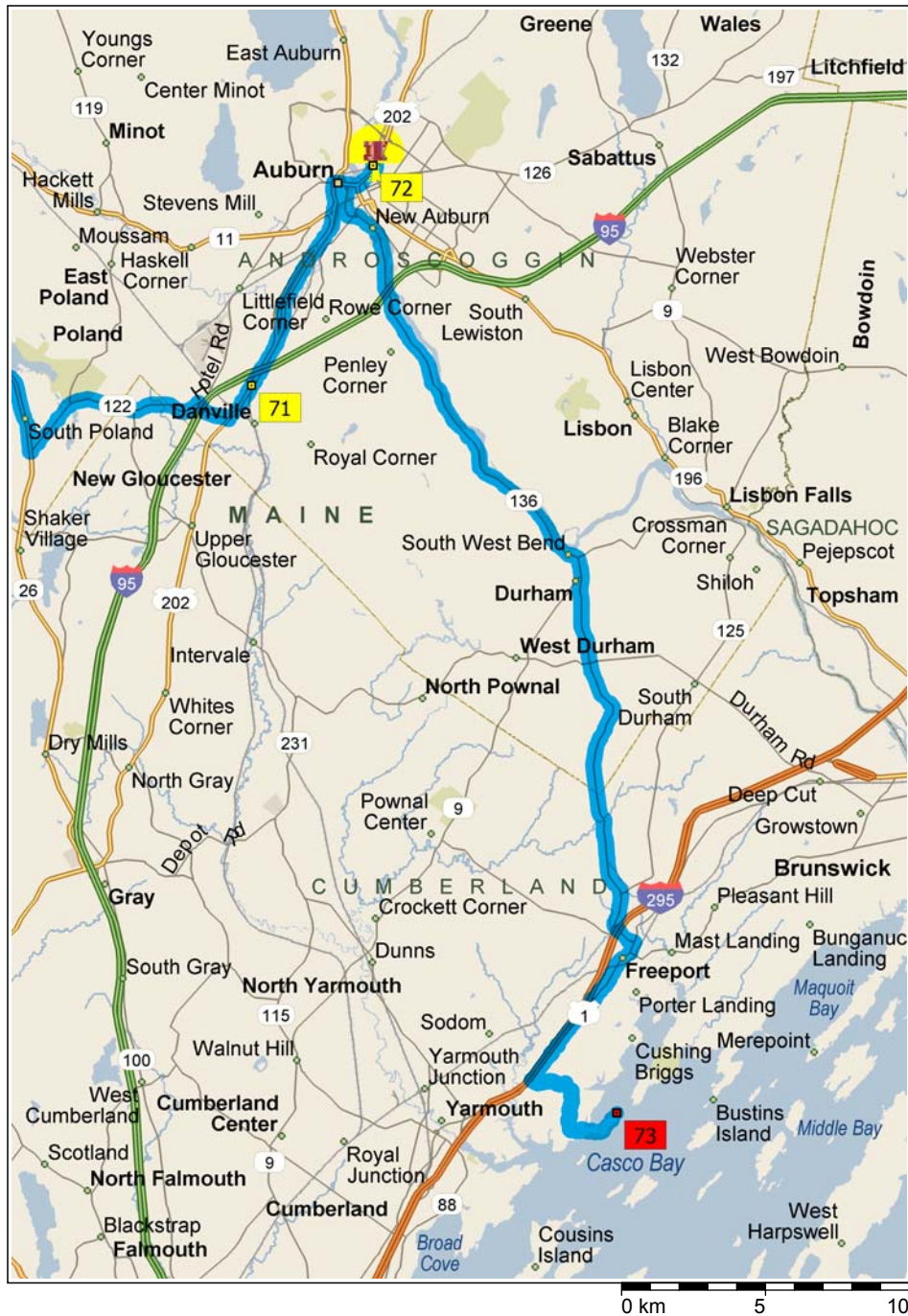


- 6:39 AM 3780.4 km Turn RIGHT (South-West) onto US-5 [VT-14] for 40 m
- 6:40 AM 3780.4 km **61** At Coventry, stay on US-5 [VT-14] (South-West) for 0.8 km
- 6:40 AM 3781.2 km Bear LEFT (South) onto US-5 for 0.2 km
- 6:40 AM 3781.4 km Keep STRAIGHT onto US-5 [Route 5] for 7.3 km
- 6:46 AM 3788.7 km Keep STRAIGHT onto US-5 [VT-58] for 0.8 km
- 6:47 AM 3789.6 km Turn RIGHT (South) onto US-5 [Barton Orleans Rd] for 7.5 km
- 6:53 AM 3797.1 km Keep STRAIGHT onto US-5 [Main St] for 0.7 km
- 6:54 AM 3797.8 km **62** At Barton, stay on US-5 [Main St] (South) for 0.3 km
- 6:54 AM 3798.1 km Keep STRAIGHT onto US-5 [Lake St] for 2.1 km
- 6:56 AM 3800.2 km Keep STRAIGHT onto US-5 [S Barton Rd] for 6.4 km
- 7:01 AM 3806.6 km Keep STRAIGHT onto US-5 [Lynburke Rd] for 12.1 km
- 7:11 AM 3818.6 km Turn LEFT (North) onto VT-5A [VT Route 5A] for 40 m
- 7:11 AM 3818.7 km **63** At West Burke, return South on VT-5A [VT Route 5A] for 40 m
- 7:11 AM 3818.7 km Bear LEFT (South) onto US-5 [Lynburke Rd] for 11.9 km
- 7:21 AM 3830.6 km Keep STRAIGHT onto US-5 [Main St] for 1.1 km
- 7:22 AM 3831.7 km **64** At Asia Restaurant [17 Depot St, Lyndonville VT 05851, United States, Tel: +(1)-802-6263382], stay on US-5 [Depot St] (East) for 0.2 km
- 7:23 AM 3831.9 km Bear RIGHT (South) onto US-5 [Broad St] for 1.7 km
- 7:24 AM 3833.7 km Keep STRAIGHT onto US-5 [Memorial Dr] for 8.1 km
- 7:31 AM 3841.7 km **65** At near St. Johnsbury, stay on US-5 [Memorial Dr] (South) for 3.0 km
- 7:35 AM 3844.8 km Keep STRAIGHT onto US-5 [RAILROAD St] for 1.2 km
- 7:37 AM 3846.0 km **66** At near St Johnsbury, turn LEFT (East) onto US-2 [Portland St] for 46.2 km
- 8:09 AM 3889.3 km Entering New Hampshire

0 km 10 20 30



8:13 AM	3892.2 km	Keep RIGHT onto US-3 [Daniel Webster Hwy] for 4.8 km
8:17 AM	3896.9 km	67 At near Riverton, stay on US-3 [Prospect St] (South) for 22.4 km
8:35 AM	3919.3 km	68 At Boulder Motor Court, turn LEFT (East) onto US-302 [Dartmouth College Rd] for 22.4 km
8:50 AM	3941.7 km	69 At near Notchland, stay on US-302 [Crawford Notch Rd] (South) for 13.0 km
DAY 3		
9:00 AM	3954.7 km	Stay on US-302 [Crawford Notch Rd] for 24.4 km
9:21 AM	3979.1 km	Turn LEFT (East) onto US-302 [Eastman Rd] for 80 m
9:21 AM	3979.1 km	70 At near Redstone, stay on US-302 [Eastman Rd] (East) for 4.0 km
9:25 AM	3983.1 km	Turn LEFT (North-East) onto US-302 [RT-113] for 34.6 km
9:31 AM	3990.6 km	Entering Maine
9:53 AM	4017.7 km	Turn RIGHT (South) onto US-302 [ME-117] for 15.2 km
10:05 AM	4032.9 km	Bear LEFT (East) onto ME-11 [Casco Rd] for 3.0 km
10:08 AM	4035.9 km	Keep STRAIGHT onto ME-11 [Poland Spring Rd] for 13.2 km
10:19 AM	4049.1 km	Keep STRAIGHT onto ME-11 [Bakerstown Rd] for 5.4 km
10:24 AM	4054.6 km	Turn RIGHT (South-East) onto ME-26 [Maine St] for 8.7 km
10:31 AM	4063.2 km	Turn LEFT (East) onto Local road(s) for 30 m
10:32 AM	4063.3 km	Bear LEFT (North-East) onto ME-122 [Spring Water Rd] for 4.4 km
10:35 AM	4067.7 km	Keep STRAIGHT onto ME-122 [Ricker Rd] for 2.4 km
10:37 AM	4070.1 km	Turn RIGHT (South-East) onto ME-122 [Poland Spring Rd] for 1.3 km
10:39 AM	4071.4 km	Turn LEFT (North-East) onto US-202 [ME-100] for 1.6 km
10:40 AM	4073.0 km	Turn LEFT (West) onto Local road(s) for 20 m
10:40 AM	4073.0 km	Turn LEFT (South) onto US-202 [ME-100] for 0.2 km



10:40 AM	4073.2 km	71 At Fireside Inn & Suites, stay on US-202 [ME-100] (South-West) for 0.3 km
10:41 AM	4073.5 km	Turn LEFT (South-East) onto Local road(s) for 10 m
10:41 AM	4073.6 km	Turn LEFT (North-East) onto US-202 [ME-100] for 8.1 km
10:49 AM	4081.7 km	Turn RIGHT to stay on US-202 [ME-100] for 1.8 km
10:51 AM	4083.4 km	Turn LEFT (West) onto High St for 0.1 km
10:52 AM	4083.6 km	72 At Dempsey Center, 10 High St, Lewiston [10 High St, Lewiston, ME 04240], turn LEFT (East) onto Local road(s) for 30 m
10:52 AM	4083.6 km	Bear RIGHT (East) onto High St, then immediately turn RIGHT (South) onto US-202 [ME-100] for 1.5 km
10:55 AM	4085.1 km	Turn LEFT (South) onto Mechanics Row for 0.3 km
10:56 AM	4085.3 km	Bear RIGHT (South) onto ME-136 [Main St] for 0.9 km
10:58 AM	4086.2 km	Turn LEFT (East) onto ME-136 [Mill St] for 0.3 km
10:58 AM	4086.5 km	Turn RIGHT (South-East) onto ME-136 [Riverside Dr] for 9.8 km
11:07 AM	4096.4 km	Keep STRAIGHT onto ME-136 [Royalsborough Rd] for 5.0 km
11:11 AM	4101.4 km	Bear RIGHT (South) onto ME-136 [ME-9] for 0.6 km
11:12 AM	4102.0 km	Keep STRAIGHT onto ME-136 [Royalsborough Rd] for 8.0 km
11:18 AM	4110.0 km	Keep STRAIGHT onto ME-136 [Durham Rd] for 3.8 km
11:22 AM	4113.8 km	Keep STRAIGHT onto ME-125 [ME-136] for 2.0 km
11:25 AM	4115.8 km	Turn RIGHT (South) onto US-1 [Blue Star Memorial Hwy] for 2.5 km
11:29 AM	4118.3 km	Turn LEFT to stay on US-1 [Blue Star Memorial Hwy] for 3.5 km
11:32 AM	4121.8 km	Turn LEFT (South-East) onto S Freeport Rd for 1.2 km
11:34 AM	4123.0 km	Turn RIGHT (South) onto Staples Point Rd for 2.6 km
11:39 AM	4125.6 km	Road name changes to Winslow Park Way for 1.1 km
11:41 AM	4126.8 km	73 Arrive near South Freeport

Route summary

Total journey cost	\$361.18
Driving distance	4126.8 kilometers
Trip duration	2 days, 2 hours, 41 minutes
Driving time	2 days, 2 hours, 41 minutes
Crow's flight distance between all stops	3691.0 kilometers

Route segment details

From	To	Method	Distance	Driving time
Wellspring, Calgary	near Brickburn	Preferred	280 meters	1 minute
near Brickburn	near Calgary	Preferred	2.6 kilometers	5 minutes
near Calgary	near Calgary	Preferred	4.0 kilometers	7 minutes
near Calgary	near Calgary	Preferred	2.2 kilometers	4 minutes
near Calgary	911 9 Ave SE, Calgary AB	Preferred	1.2 kilometers	1 minute
911 9 Ave SE, Calgary AB	near Calgary	Preferred	5.6 kilometers	9 minutes
near Calgary	near Sarcee Junction	Preferred	3.1 kilometers	7 minutes
near Sarcee Junction	near Calgary	Preferred	0.6 kilometers	1 minute
near Calgary	near Shepard	Preferred	3.1 kilometers	5 minutes
near Shepard	near Shepard	Preferred	3.4 kilometers	7 minutes
near Shepard	15006 Mt McKenzie Dr SE, C...	Preferred	2.9 kilometers	6 minutes
15006 Mt McKenzie Dr SE, C...	39 McKenzie Towne Gate SE...	Preferred	1.7 kilometers	3 minutes
39 McKenzie Towne Gate SE...	near Shepard	Preferred	1.8 kilometers	3 minutes
near Shepard	near Gleichen	Preferred	69.0 kilometers	43 minutes
near Gleichen	near River Heights	Preferred	196.9 kilometers	1 hour, 44 minutes
near River Heights	Gull Lake	Preferred	167.6 kilometers	1 hour, 29 minutes
Gull Lake	near Cadillac	Preferred	98.4 kilometers	1 hour, 13 minutes
near Cadillac	near Limerick	Preferred	110.7 kilometers	1 hour, 21 minutes
near Limerick	Glasnevin	Preferred	88.0 kilometers	1 hour, 5 minutes
Glasnevin	near Tecumseh No 65	Preferred	148.4 kilometers	1 hour, 52 minutes
near Tecumseh No 65	near Wauchope	Preferred	81.3 kilometers	59 minutes
near Wauchope	near Pipestone	Preferred	70.8 kilometers	53 minutes
near Pipestone	near Deleau	Preferred	31.6 kilometers	23 minutes
near Deleau	Ninette	Preferred	86.3 kilometers	1 hour, 3 minutes
Ninette	Roland	Preferred	133.0 kilometers	1 hour, 39 minutes
Roland	near Winkler	Preferred	18.4 kilometers	16 minutes
near Winkler	near St Jean Baptiste	Preferred	45.0 kilometers	33 minutes
near St Jean Baptiste	near Huron City	Preferred	22.7 kilometers	12 minutes
near Huron City	near Hazel	Preferred	158.7 kilometers	1 hour, 47 minutes
near Hazel	Warba	Preferred	263.7 kilometers	2 hours, 42 minutes
Warba	near Carlton	Preferred	94.2 kilometers	1 hour, 2 minutes
near Carlton	near Brownell	Preferred	9.1 kilometers	11 minutes
near Brownell	Fond du Lac	Preferred	9.4 kilometers	10 minutes
Fond du Lac	Amnicon Falls	Preferred	37.5 kilometers	30 minutes
Amnicon Falls	near Brimley	Preferred	616.6 kilometers	6 hours, 30 minutes
near Brimley	near Shallows	Preferred	19.6 kilometers	23 minutes
near Shallows	near Payment	Preferred	25.5 kilometers	30 minutes
near Payment	near MacDonald, Meredith an...	Preferred	11.6 kilometers	10 minutes
near MacDonald, Meredith an...	near Laird	Preferred	14.2 kilometers	10 minutes
near Laird	Whitefish	Preferred	230.5 kilometers	2 hours, 41 minutes
Whitefish	near Sudbury	Preferred	28.2 kilometers	20 minutes
near Sudbury	near Coniston	Preferred	15.9 kilometers	10 minutes
near Coniston	near Pembroke	Preferred	328.2 kilometers	3 hours, 46 minutes

Copyright © and (P) 1988–2012 Microsoft Corporation and/or its suppliers. All rights reserved. <http://www.microsoft.com/streets/>

Certain mapping and direction data © 2012 NAVTEQ. All rights reserved. The Data for areas of Canada includes information taken with permission from Canadian authorities, including: © Her Majesty the Queen in Right of Canada, © Queen's Printer for Ontario. NAVTEQ and NAVTEQ ON BOARD are trademarks of NAVTEQ. © 2012 Tele Atlas North America, Inc. All rights reserved. Tele Atlas and Tele Atlas North America are trademarks of Tele Atlas, Inc. © 2012 by Applied Geographic Solutions. All rights reserved. Portions © Copyright 2012 by Woodall Publications Corp. All rights reserved.

Distance by state/province

State/Province	Distance	Driving time
Alberta	353.2 kilometers	4 hours
Maine	136.2 kilometers	2 hours, 10 minutes
Manitoba	371.0 kilometers	4 hours, 34 minutes
Michigan	500.0 kilometers	5 hours, 33 minutes
Minnesota	535.6 kilometers	5 hours, 56 minutes
New Hampshire	101.3 kilometers	1 hour, 21 minutes
North Dakota	5.4 kilometers	3 minutes
Ontario	948.5 kilometers	11 hours, 59 minutes
Quebec	163.2 kilometers	2 hours, 48 minutes
Saskatchewan	676.3 kilometers	7 hours, 59 minutes
Vermont	162.4 kilometers	2 hours, 18 minutes
Wisconsin	173.6 kilometers	1 hour, 55 minutes